Diagram 1
HWY 99 - SHOULDER BIKEWAY

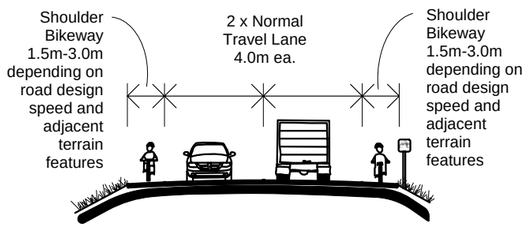

On uncurbed roads, cyclists have a demarcated lane dedicated to bikes. This lane is signed and stencilled and is also used as an emergency stopping lane for vehicles.

Diagram 2
RMOW ROADS - SHOULDER BIKEWAY

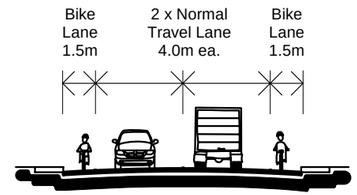

On curbed roads, cyclists have a demarcated lane dedicated to bikes. The lane is signed and stencilled.

Diagram 3
RMOW ROADS - WIDE LANE/SHARED LANE

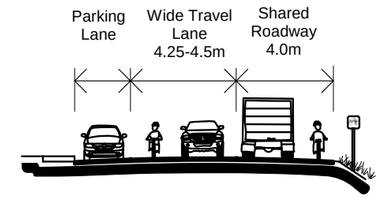

Cyclists share an extra wide lane or a normal lane with traffic. The lane is signed and stencilled.

Diagram 4
VALLEY TRAIL

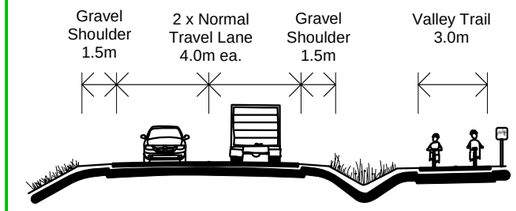

Cyclists are physically separated from traffic by some means and added to the multi-use valley trail.

Extend HWY 99 Facility to RMOW Boundary
Sea to Sky Trail
Function Junction
Athlete's Village
Whistler Interpretive Forest Trailhead
Spring Creek School
Spring Creek
Alpha Lake
Alpha Lake Park
Nita Lake
Bayshores
Creekside
Kadenwood
Taluswood
Nordic Estates
Alta Lake Park
Wayside Park
Lakeside Park
Alta Lake
Rainbow Park
Blueberry Hill
Brio
River Runs Through It/ Flank Trail/Rainbow Mountain Trailhead
Whistler Cemetary
Foot of Lorimer Trailhead
Whistler Cay
Tapleys Farm
Myrtle Philip School
Nesters
Alpine Meadows
Meadow Park Sports Centre
Whistler Secondary School
Proposed Rainbow Neighbouhood
Nicklaus North
Green Lake
Emerald/Alpine Trails Trailhead
Emerald Estates
Extend HWY 99 Facility to RMOW Boundary
Comfortably Numb/ Kill Me Thrill Me Trailheads To North & Sea to Sky Trail
Lost Lake Trails Trailhead
Spruce Grove
White Gold
Village
Upper Village
Lost Lake
Lost Lake Trails Trailheads

LEGEND

- Primary Destination
- Secondary Destination
- Tertiary Destination
- HWY 99 (Shoulder Bikeway)
- RMOW Road (Shoulder Bikeway/ Wide Lane/Shared Lane)
- Valley Trail (paved)

NOTE:
Some valley trails serve dual purpose for recreational and transportation cycling.

For clarity, all paved valley trails are shown.

WHISTLER

WHISTLER CYCLING COMMITTEE

FIGURE 1
WHISTLER TRANSPORTATION CYCLING PLAN